

PROPOSED DOLOSTONE QUARRY

PART OF LOT 1, LOTS 2 AND 3
CONCESSION 11
GEOGRAPHIC TOWNSHIP OF
EAST FLAMBOROUGH
CITY OF HAMILTON

6 of 6

SEQUENTIAL NOISE CONTROL

LEGEND

- BOUNDARY OF AREA TO BE LICENSED
- - - - BOUNDARY OF AREA TO BE EXCAVATED
- 15m → ← EXCAVATION WIDTH AND WIDTH
- 250 - EXISTING 1:50 CONTOURS
- 261.1 EXISTING SPOT ELEVATIONS
- EXISTING FIRM FENCE, OR AS NOTED
- TREE LINE, REFERENCE A TREE
- INTERMITTENT WATERCOURSE
- BUILDING AND USE
- NOISE CONTROL BERM WITH HEIGHT, M.
- DENOTES NO BERM REQUIRED
- BERM CONSTRUCTION BY PHASE
- EXISTING AND PROPOSED PLANT
- R3 37.0 dBA CHURCH RESIDENTIAL RECEPTION WITH MAXIMUM EXPECTED NOISE LEVELS

NOTES

1. FOR DETAILS OF EQUIPMENT AND NOISE BARRIERS REFER TO AERCOUSTICS ENGINEERS LIMITED, PRELIMINARY NOISE CONTROL STUDY, AUGUST 2004.

SITE PLAN VARIATIONS

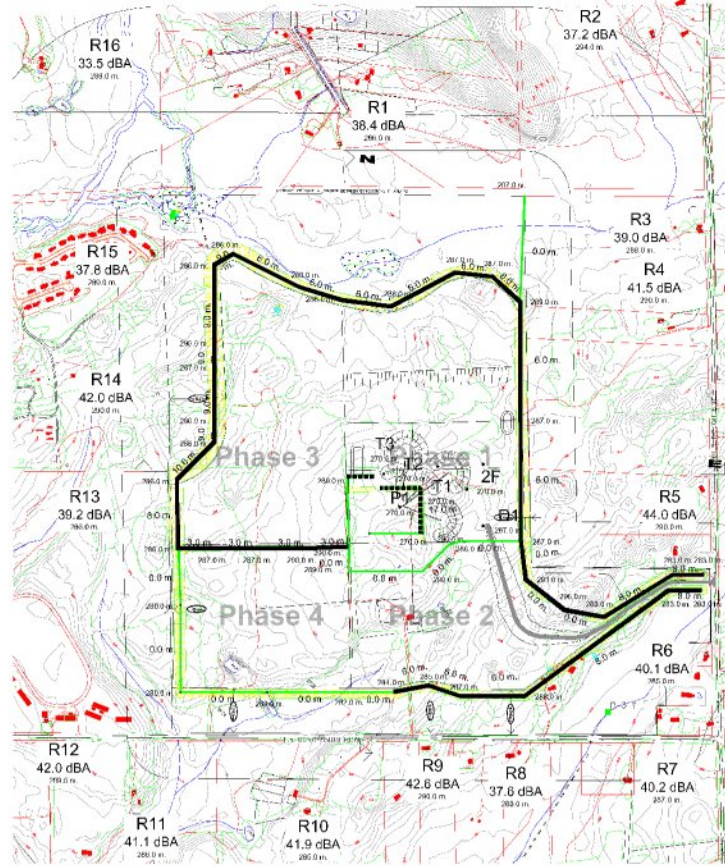
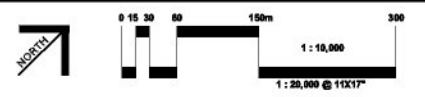
THE FOLLOWING CONDITIONS ILLUSTRATED ON THIS DRAWING VARY FROM THE OPERATIONAL STANDARDS, 1997.

SECTION	CONDITION

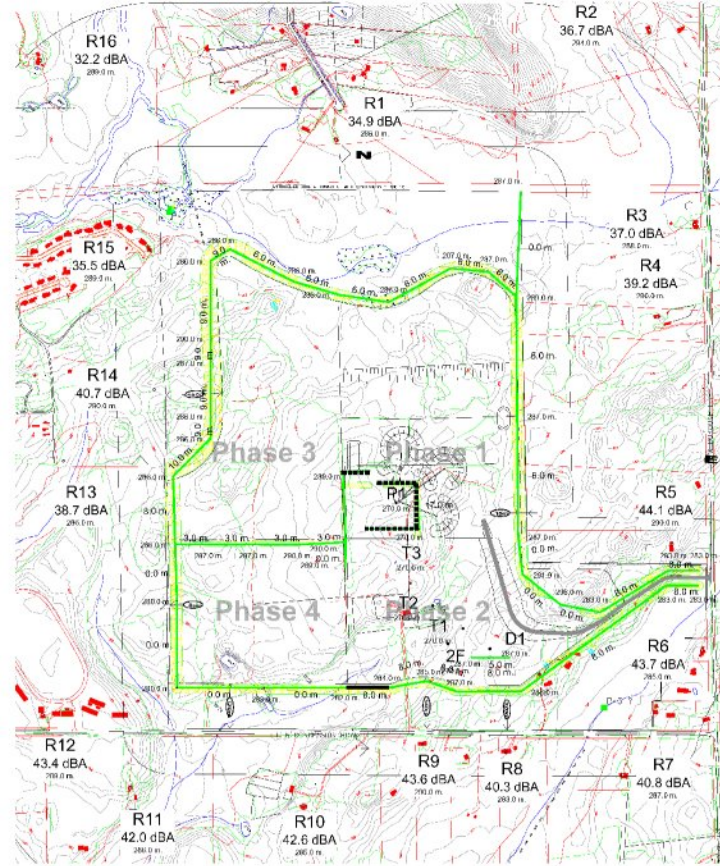
FILE: \\Lowndes\Bases\plandwg
DRAWN: T.M.L. (in Access)
CHECKED: R.J.L.
PLOTTED: 15 SEPTEMBER 2004

AMENDMENT NO.

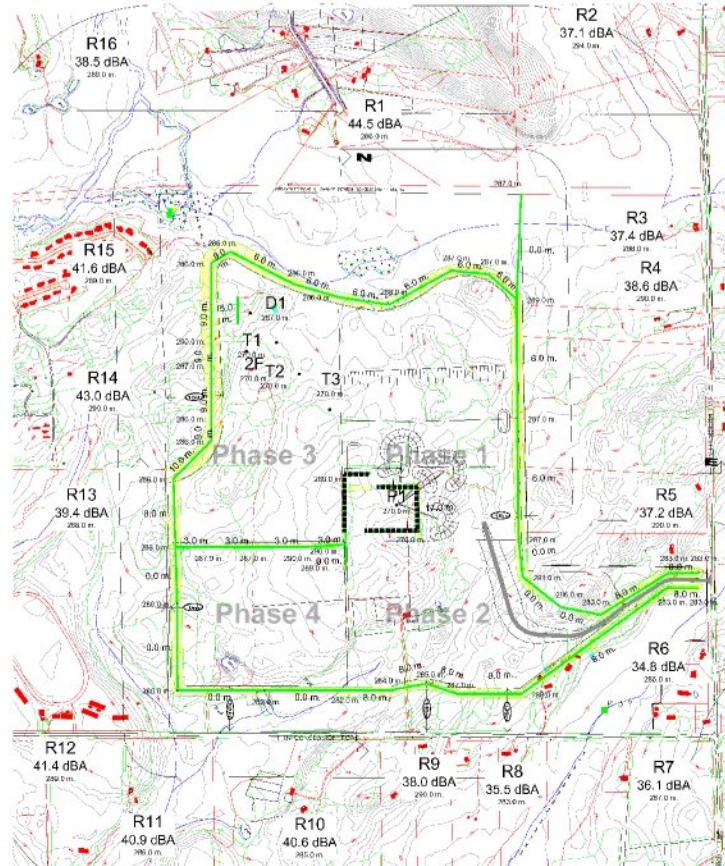
No.	DATE	DESCRIPTION	APP'D
AMENDMENTS			



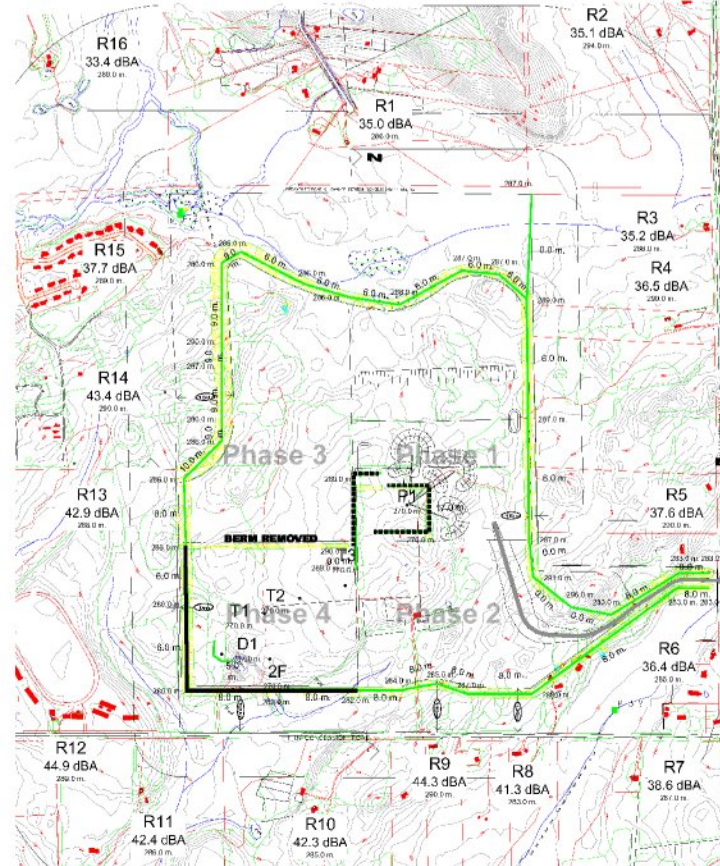
PHASE 1



PHASE 2



PHASE 3



PHASE 4